



Prepared By:
 City of Box Elder
 420 Villa Drive
 Box Elder, SD 57719
 (605) 923-1404

RESOLUTION 21-16

A RESOLUTION APPROVING A PLAT WITHIN THE PLATTING JURISDICTION OF THE CITY OF BOX ELDER, MEADE COUNTY, SOUTH DAKOTA.

WHEREAS, THE PROPERTY LEGALLY DESCRIBED AS: *Plat of Lots 18 through 21 of Block 1, Lots 17 through 26 of Block 4, Lots 10 through 21 and Lots 37 through 39 of Block 5, Lots 12 through 15 of Block 6, and Dedicated Right-of-Way, Freedom Landing Subdivision (formerly a portion E½ of the NW¼ of the SE¼ and the W½ of the NE¼ of the SE¼ of Section 8, T2N, R9E, B.H.M.) Located in the NW¼ of the SE¼ and in the NE¼ of the SE¼, Section 8, T2N, R9E, B.H.M, Meade County, South Dakota .*


WHEREAS, IT APPEARS; that all provisions of any subdivision regulations have been complied with, that all taxes and special assessments upon the tract or subdivision have been fully paid, and that such plat and the survey thereof have been executed according to law;


NOW THEREFORE BE IT RESOLVED by the Common Council of the City of Box Elder, South Dakota, that the above-described plat be, and the same is, hereby approved and the Mayor of the City of Box Elder is hereby authorized to endorse on such plat a copy of this resolution and certify its correctness.


Dated at Box Elder, South Dakota, this **7th** day of **September, 2021**.

BOX ELDER COMMON COUNCIL

Seal:
 Attest:


 Larry Larson
 Mayor


 Nicole Schneider
 Finance Officer



Published Date: 09/21/2021
 Effective Date: 10/11/2021